

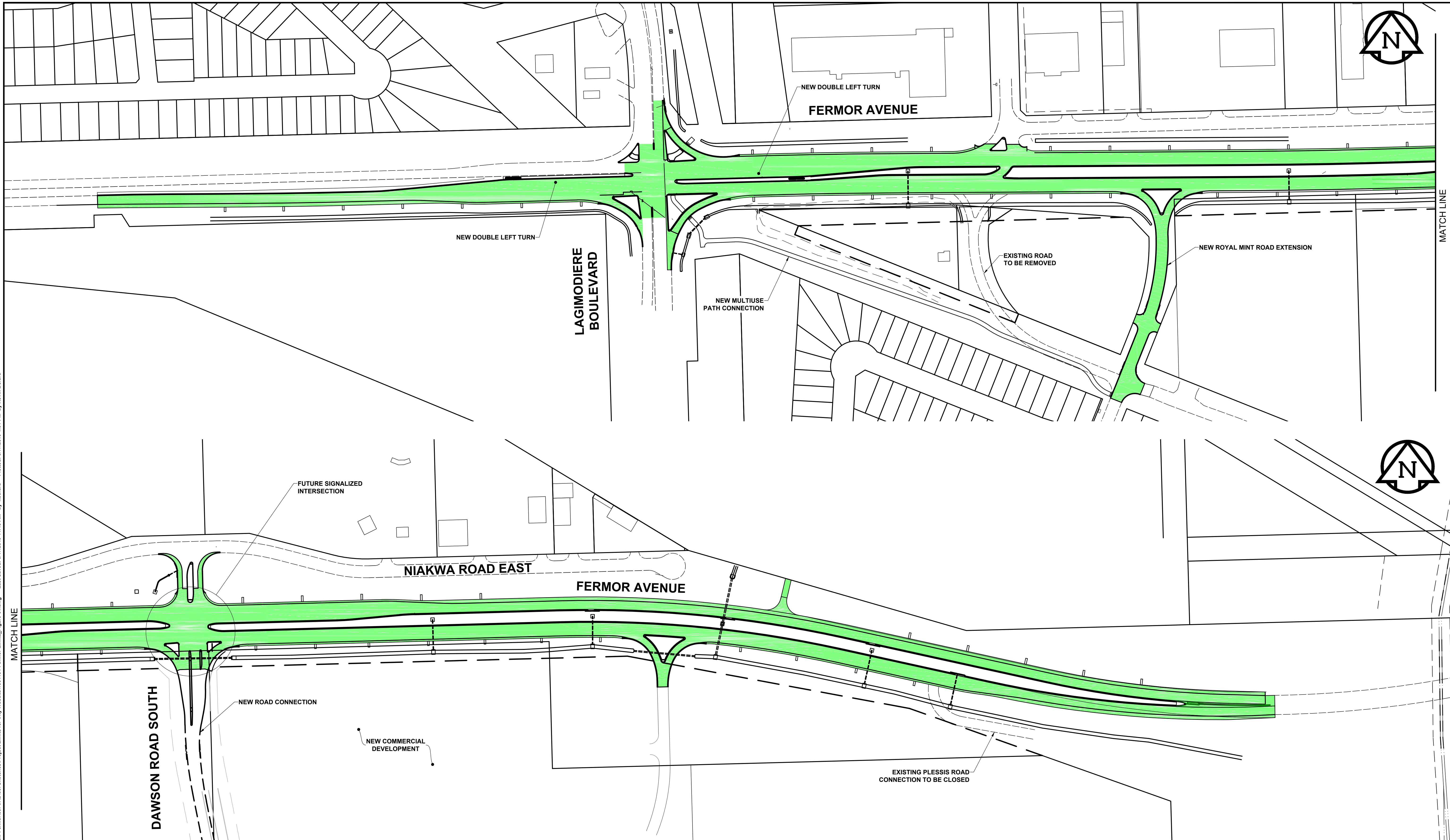


P:\2018\180419\00-20192020 Regional St Renew FERMOR\09_CAD\09_Sketches\Project Limits for City Website\180419-Fermor-Limits_Figure-01.dwg Last Saved: 6/17/2019 11:48 AM by kberard Plotted: 6/17/2019 1:51 PM by Kevin Beard



PLAN
SCALE: 1:1500

LEGEND:
PAVEMENT RECONSTRUCTION

**CITY OF WINNIPEG
FERMOR AVENUE
RECONSTRUCTION**

FIGURE-01